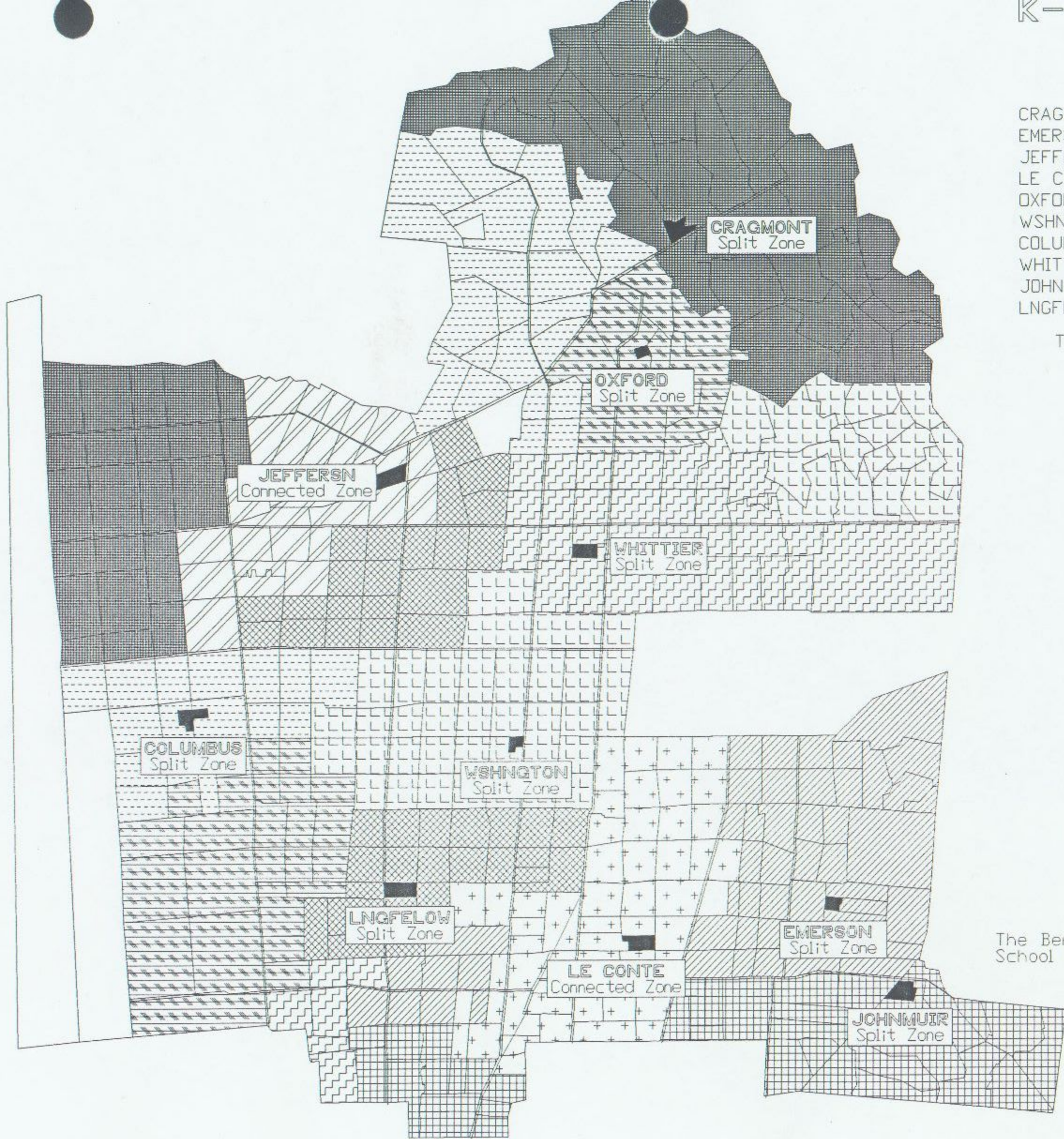


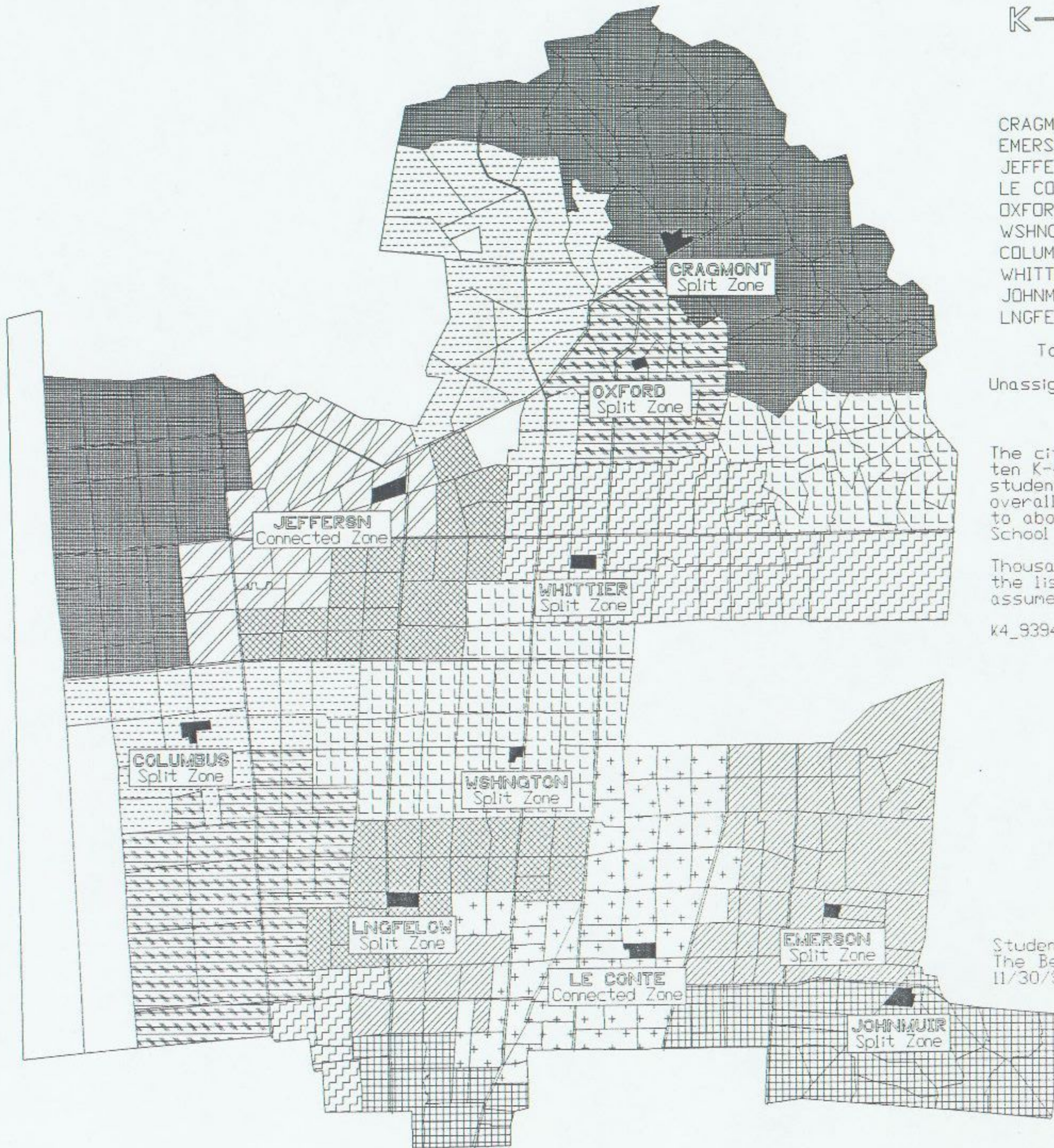
K-4 ZONES



	# Stud	# Cap
Cragmont	269	300
Emerson	272	300
Jefferson	272	300
Le Conte	334	375
Oxford	269	300
Washington	265	300
Columbus	335	375
Whittier	260	300
Johnmuir	265	300
Langfellow	328	375
Total	2869	3225

The Berkeley Unified School District. 12/3/93

K-4 ZONES



	31.9%	39.7%	13.5%	#	Avg	#
	Whi	Bla	Hsp	Stud	Dist	Cap
CRAGMONT	+0.4%	-8.1*	+8.1%	269	1.69	300
EMERSON	+0.8%	+1.5%	-3.2%	272	1.03	300
JEFFERSN	+0.8%	-6.6*	+9.3%	272	0.53	300
LE CONTE	-0.8%	+6.1*	-1.5%	334	0.45	375
OXFORD	-0.3%	+5.7*	-5.3%	269	1.88	300
WSHINGTON	-1.0%	-10.2*	+3.1%	265	0.57	300
COLUMBUS	+0.3%	-10.1*	+10.1%	335	0.90	375
WHITTIER	-0.8%	+6.5*	-7.3%	260	1.12	300
JOHNMUIR	-0.2%	+9.4*	-7.5%	265	1.44	300
LNGFELOW	+0.7%	+5.8*	-6.8%	328	0.67	375
Total	31.9%	39.7%	13.5%	2869	1.00	3225
Unassignd	0					

The city's K-4 population is divided among ten K-4 schools. The proportion of white students is held within two percent of the overall population. The schools are filled to about the same level of utilization. School capacities are as shown.

Thousand Oaks and Malcolm X are omitted from the list of K-4 schools because they are assumed, in this scenario, to be 5-8.

k4_9394nara k4new.sch k4zoned.pre modified k4zone

Student Assignment Model produced for
The Berkeley Unified School District.
11/30/93 B. Wicinas (510) 848-1797

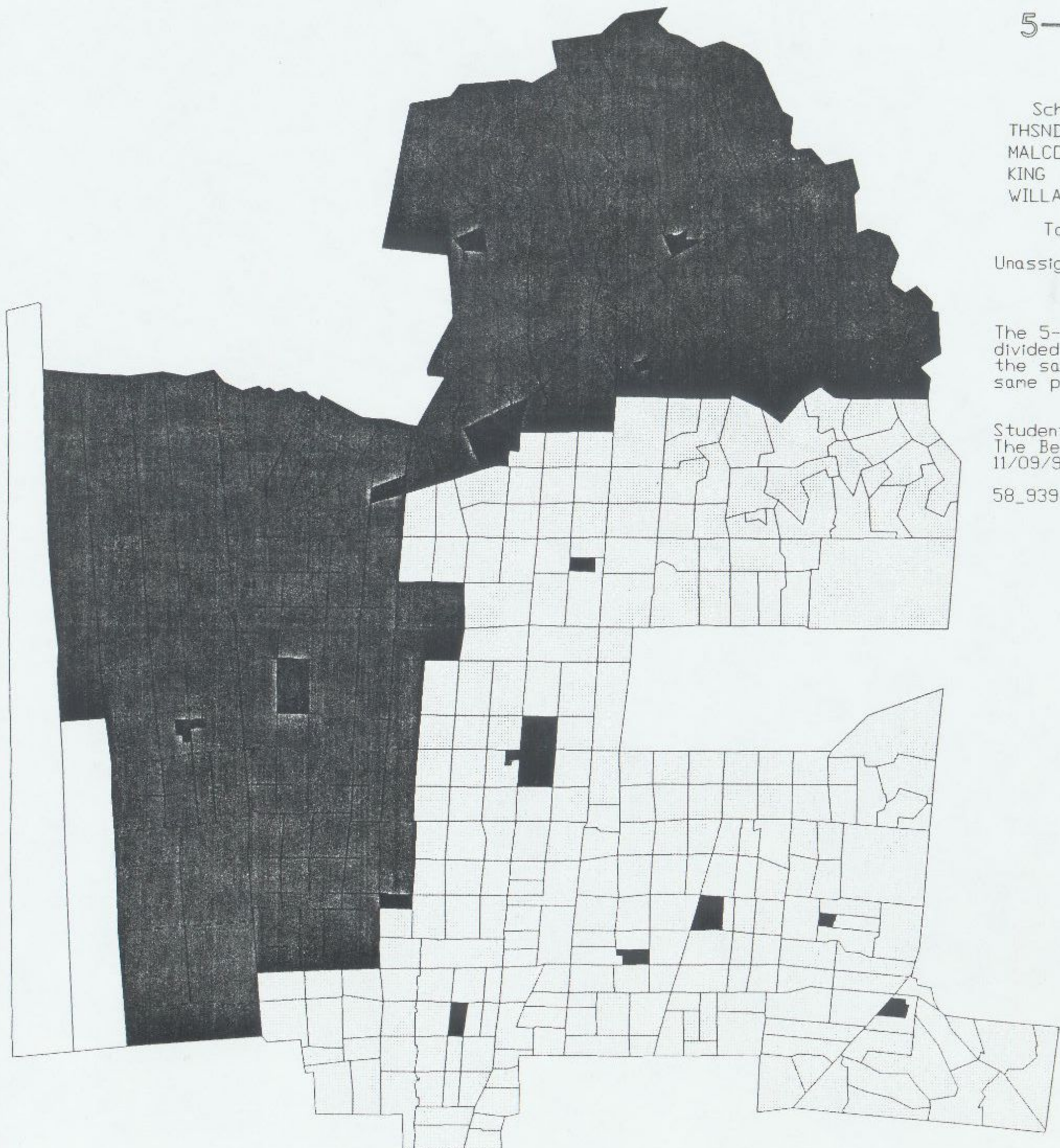
5-8 TWO-ZONE

School	% Util	% Whi	% Bla	% Hsp	# Stud	Avg Dist
THSNDOAK	n/a	n/a	n/a	n/a	0	n/a
MALCOLMX	n/a	n/a	n/a	n/a	0	n/a
KING	361	-0.3	-5.8*	4.5	1084	1.34
WILLARD	367	0.3	5.7*	-4.4	1101	1.14
Total	182	32.7	45.0	9.5	2185	1.24
Unassignd	0					

The 5-8 population of Berkeley is divided in two. Each half contains the same number of children and the same proportion of white students.

Student Assignment Model produced for
The Berkeley Unified School District.
11/09/93 B. Wicinas (510) 848-1797

58_9394nara 58zone.sch 58_2zone.pre




B

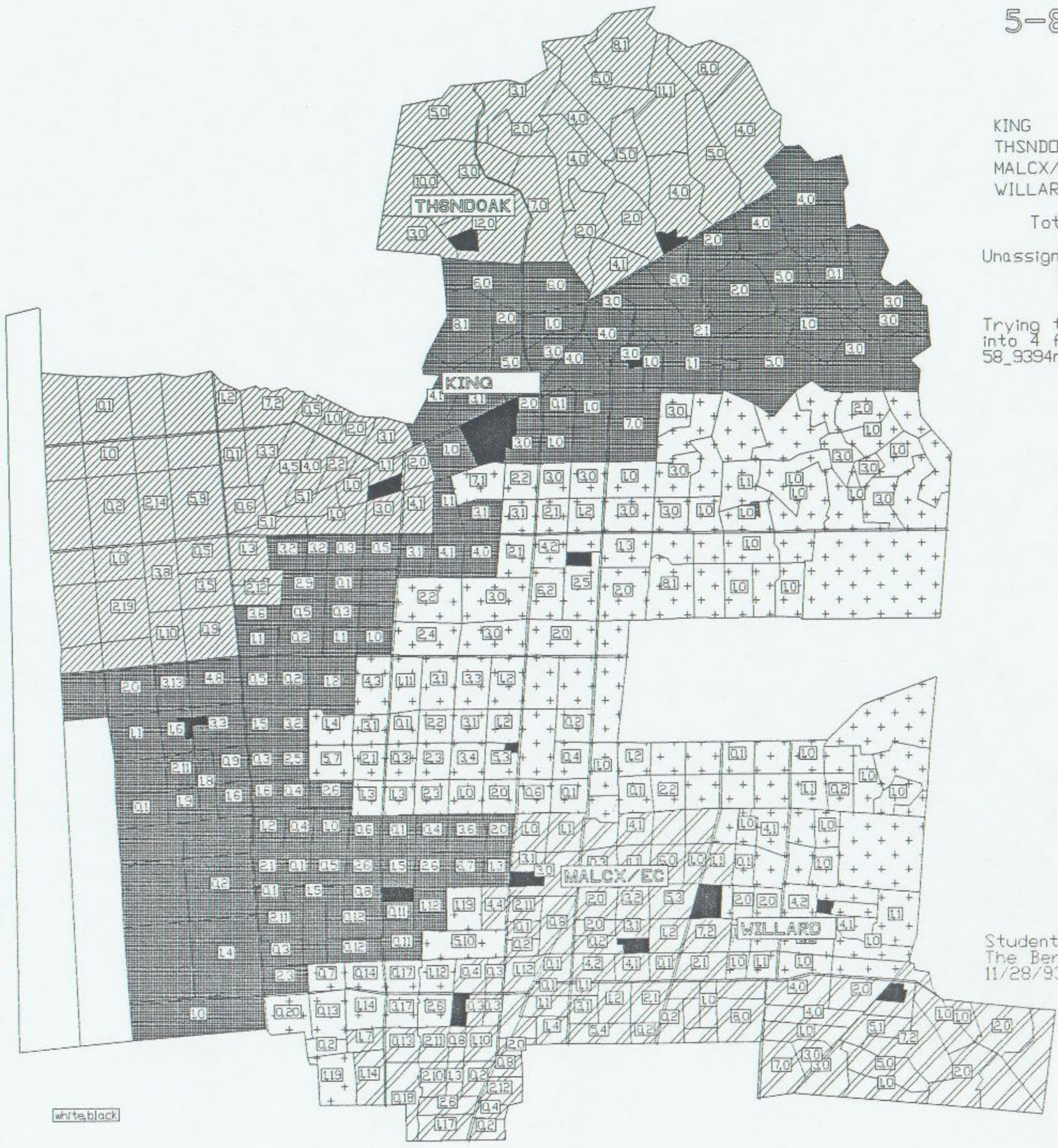
5-8 - FOUR ZONES

	32.7%	45.0%	9.5%	#	Avg	#	%
	Whi	Bla	Hsp	Stud	Dist	Cap	Util
KING	-4.4%	1.2%	2.2	688	1.46	640	108
THSNDOAK	8.1*	-15.2*	4.5	443	1.28	425	104
MALCX/EC	-0.3%	8.7*	-5.3	454	0.78	480	95
WILLARD	-0.7%	3.3%	-1.8	600	1.32	640	94
Total	32.7%	45.0%	9.5%	2185	1.24	2185	100%
Unassignd	0						

Trying to divide the 5-8 population into 4 four zones.
 58_9394nara 58zone.sch 58zone4.pre 58_4zone

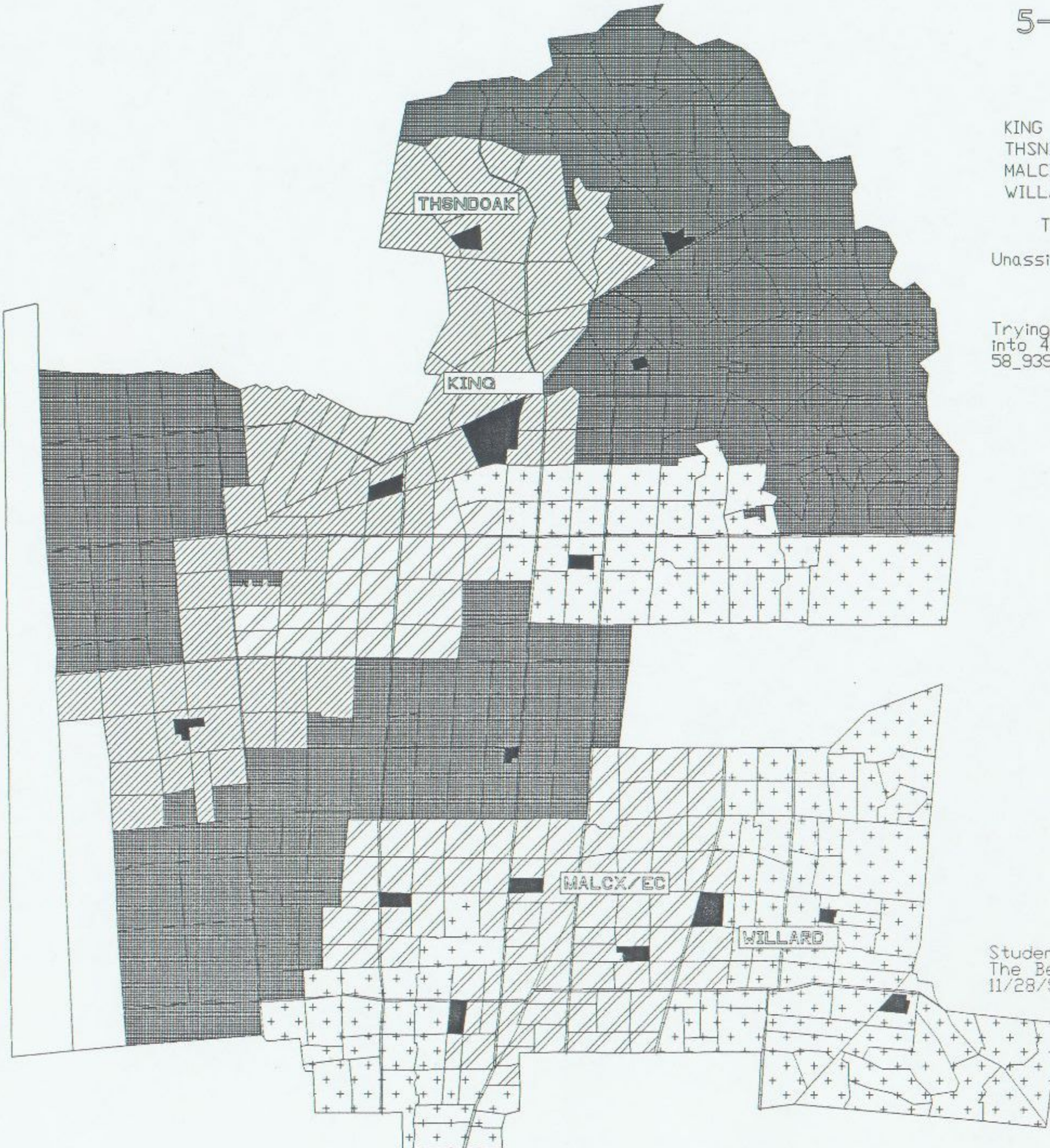


Student Assignment Model produced for
 The Berkeley Unified School District.
 11/28/93 B. Wicinas (510) 848-1797



white,black

5-8 - FOUR ZONES



	32.7%	45.0%	9.5%	#	Avg	#	%
	Whi	Blk	Hsp	Stud	Dist	Cap	Util
KING	5.2*	-9.2*	3.6	633	1.44	640	99
THSNDOAK	2.9%	-12.3*	5.8	477	1.47	425	112
MALCX/EC	-6.7*	11.5*	-3.9	481	0.66	480	100
WILLARD	-2.4%	10.4*	-5.4	594	1.25	640	93
Total	32.7%	45.0%	9.5%	2185	1.22	2185	100%
Unassignd	0						

Trying to divide the 5-8 population into 4 four zones.
 58_9394nara 58zone.sch 58zone5.pre 58_4zone

Student Assignment Model produced for
 The Berkeley Unified School District.
 11/28/93 B. Wicinas (510) 848-1797